

Chanda
25/5/17
25/5

Reg No. 4425702
Case No. 26.05.17
Date 26.05.17
PRINCIPAL CHIEF CONSERVATOR OF FORESTS
W.B.

GOVERNMENT OF WEST BENGAL
Department of Forests
Aranya Bhawan, Block-LA-10A, Sector-III,
Salt Lake City, Kolkata-700098.

No. 1555-FR/O/11M-14/16


Dated, Kolkata the 19th May, 2017.

Notification

In exercise of the power conferred under sec.36A of WL (Protection) Act,1972, the Governor is hereby pleased to declare the following 5 (five) Conservation Reserve with immediate effect.

- (1) Deul conservation Reserve, Burdwan, under DFO, Burdwan Division.
- (2) Hijli Conservation Reserve, West Midnapur, under DFO, Kharagpur Division
- (3) Tekonia Conservation Reserve, Cooch Behar, under DFO, Cooch Behar Division.
- (4) Mukutmonipur Conservation Reserve, Bankura, under DFO, Bankura(S) Division.
- (5) Garpanchokot Conservation Reserve, Purulia, under DFO, Purulia Division.

The land schedules of each Conservation Reserve are mentioned in the Annexure-A.


Joint Secretary

to the Government of West Bengal.

No. 1555/1(14)-FR/O/11M-14/16

Dated, Kolkata the 19th May, 2017.

Copy forwarded for information and necessary action to :-

- (1) The Principal Chief Conservator of Forests, HoFF, West Bengal.
- (2) The Addl. Principal Chief Conservator of Forests & Director, Sundarban Biosphere Reserve.
- (3) The Addl. Principal Chief Conservator of Forests, North Bengal.
- (4) The Chief Conservator of Forests, Western Circle.
- (5) The Chief Conservator of Forests, Central Circle.
- (6) The Chief Conservator of Forests, South-East Circle.
- (7) The Chief Conservator of Forests, Northern Circle.
- (8) The Chief Conservator of Forests, South-West Circle.
- (9) The Jt. Director, Sundarban Biosphere Reserve.
- (10) The DFO, Burdwan Division.
- (11) The DFO, Kharagpur Division
- (12) The DFO, Cooch Behar Division.
- (13) The DFO, Bankura(S) Division.
- (14) The DFO, Purulia Division.

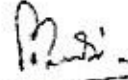

Joint Secretary

to the Government of West Bengal.

Garhpanchkot Conservation Reserve

Range	Mouza	J.L.No.	Plot No.	Area
Raghunathpur	Garhpanchkot	64	4	1.36
			53	134.92
			54	139.07
			101	218.98
			200	362.88
			201	0.91
			832	4.06
			844	0.81
			861	0.39
			903	0.05
			941	171.39
			951	278.38
			957	8.21
			1551	0.17
			884/916	6.89
882/915	11.87			

Total 1340.34 Ha


P. Tantri, WBSS
Joint Secretary
Department of Forests
Govt. of West Bengal

122
471

Annexure - A

Deul Conservation Reserve

Name of Mouza	J.L.No.	Range	Area
Gourangapur	28	Durgapur (Shibpur Beat)	7.00 hect.
(a) Small enclosure			10.50 hect.
(b) (b) Large enclosure			
Bistupur	44		10.50 hect.

Hijli Conservation Reserve

Mouza	J.L.No.	Plot No.	Area
Paschim Pathri	186	403 (Part)	15.50 ha


Tekonia Conservation Reserve

Mouza	J.L.No.	Range	Plot No.	Area
Tekonia	185	Mathabhanga	1917, 1918 1919	5.87 ha

Mukutmonipur Conservation Reserve

Mouza	J.L.No.	Plot No.	Area
Banpukuria	9	60(P)	0.77
		61(P)	3.93
		62(P)	2.64
		63(P)	16.2
		58(P)	0.54
		59(P)	1.32
		64(P)	4.7
		322(P)	5.7
Balarampur	13	90(P)	33.9
		2(P)	32.1
Nilgiri	12	1(P)	5.7
Sarengarh	14	1(P)	0.44

107.94 Acre=43.70 Ha


P. Tantri, WBSS
Joint Secretary
Department of Forests
Govt. of West Bengal